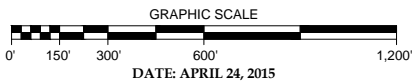
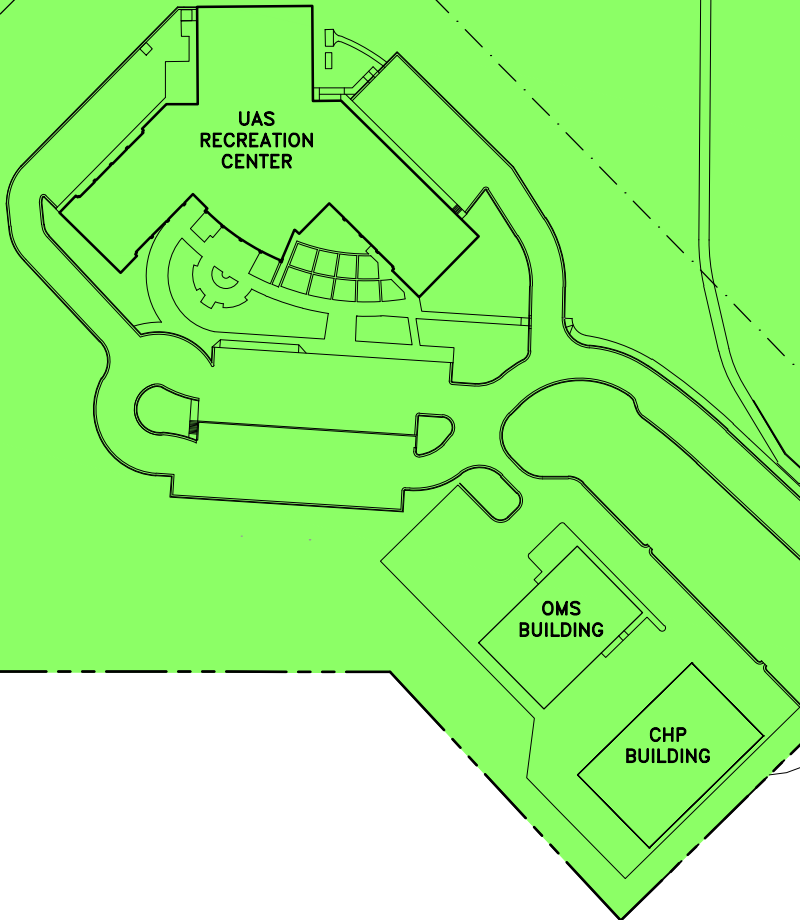
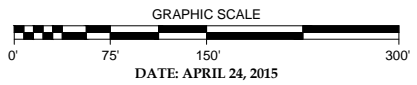


**UNIVERSITY OF ALASKA SOUTHEAST
OVERALL CAMPUS MAP
AUKE BAY**



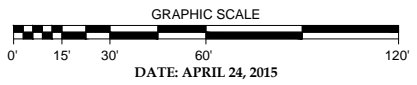


**UNIVERSITY OF ALASKA SOUTHEAST
CAMPUS MAP
RECREATION CENTER**

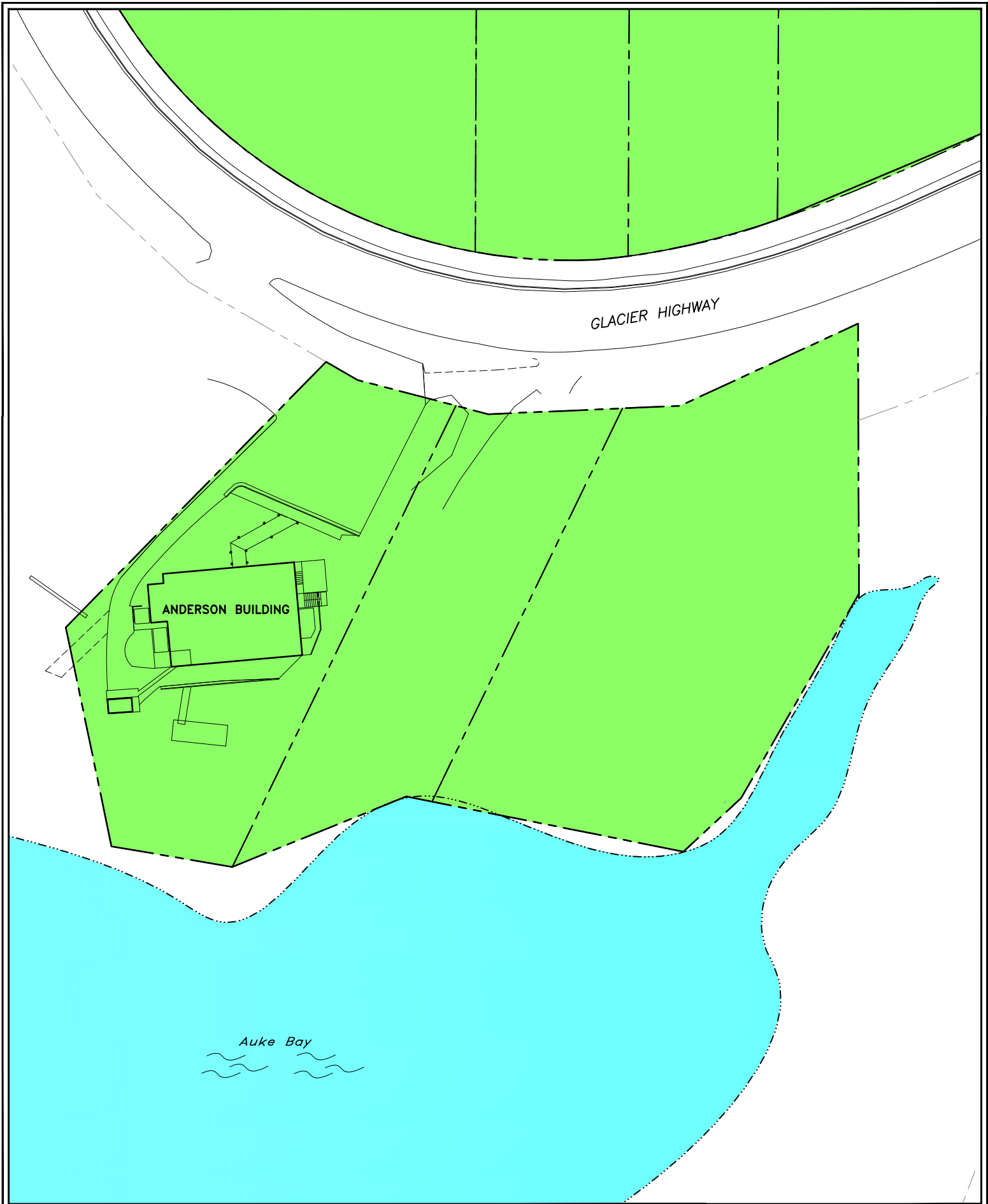




**UNIVERSITY OF ALASKA SOUTHEAST
CAMPUS MAP
UAS ADMINISTRATIVE SERVICES**




DATE: APRIL 24, 2015



GLACIER HIGHWAY

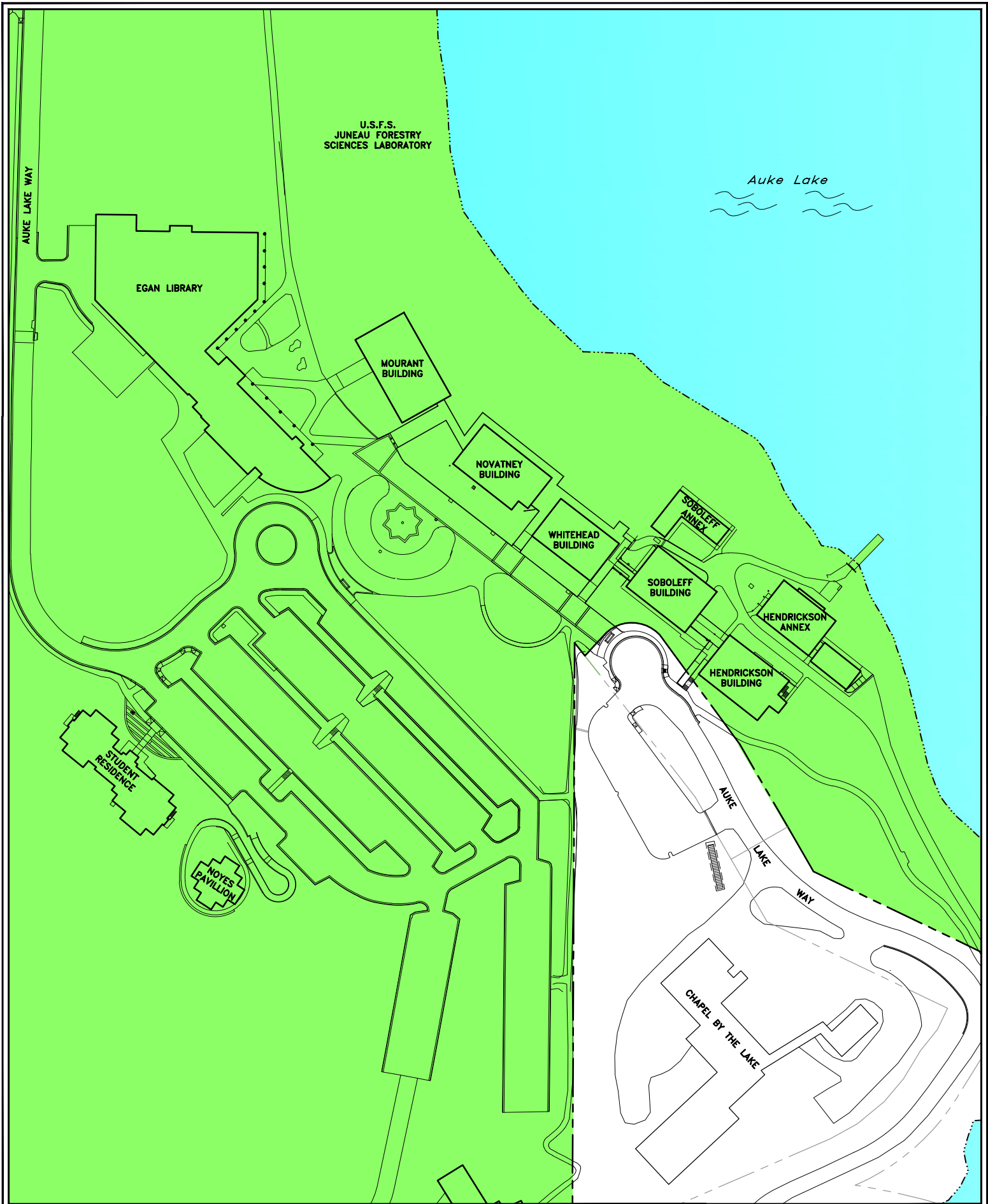
ANDERSON BUILDING

Auke Bay



DATE: APRIL 24, 2015

**UNIVERSITY OF ALASKA SOUTHEAST
CAMPUS MAP
ANDERSON BUILDING**



U.S.F.S.
JUNEAU FORESTRY
SCIENCES LABORATORY

Auke Lake

AUKE LAKE WAY

EGAN LIBRARY

MOURANT
BUILDING

NOVATNEY
BUILDING

WHITEHEAD
BUILDING

SOBOLEFF
ANNEX

SOBOLEFF
BUILDING

HENDRICKSON
ANNEX

HENDRICKSON
BUILDING

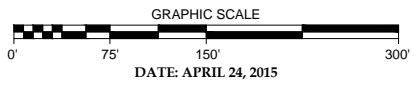
STUDENT
RESIDENCE

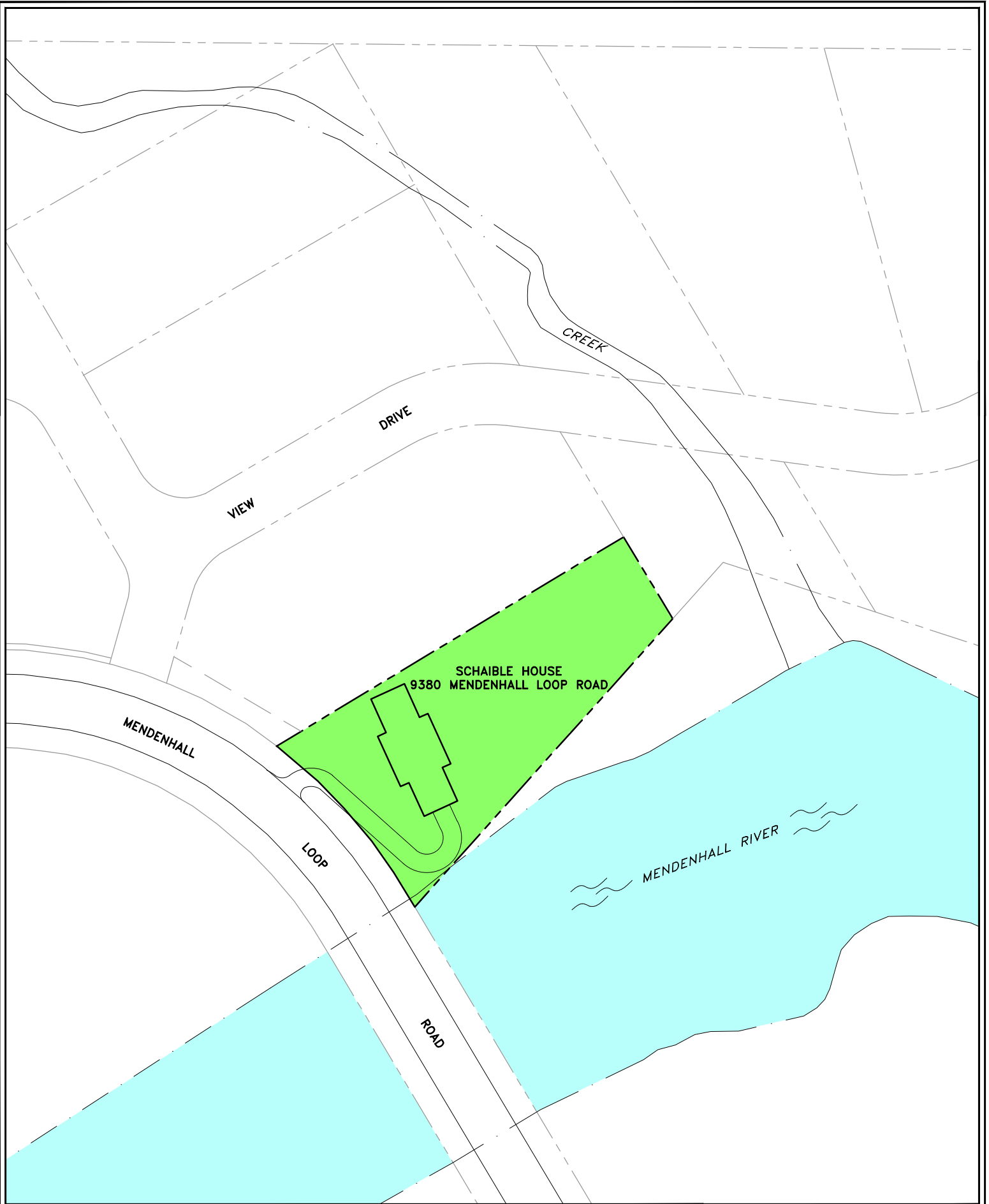
NOYES
PAVILLION

AUKE
LAKE
WAY

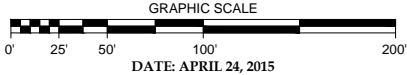
CHAPEL BY THE LAKE

**UNIVERSITY OF ALASKA SOUTHEAST
CAMPUS MAP
CENTRAL CAMPUS**





**UNIVERSITY OF ALASKA SOUTHEAST
CAMPUS MAP
SCHAIBLE HOUSE**



DATE: APRIL 24, 2015

JUNEAU DOUGLAS HIGH SCHOOL

DRIVE

EGAN

TECHNICAL
EDUCATION CENTER

WELDING LAB

UAS PROPERTY
BOUNDARY

GASTINEAU CHANNEL

UNIVERSITY OF ALASKA SOUTHEAST
CAMPUS MAP
TECHNICAL EDUCATION CENTER

